

ANEXO VI - Poligonais e Quadro de Coordenadas de Perímetro das UP

TERRITÓRIO DE PRESERVAÇÃO 11 – TP 11

O TP11 - Vilas Residenciais é composto por cinco Unidades de Preservação – UP:

- UP1: Candangolândia
- UP2: Vila Telebrásilia
- UP3: Vila Planalto - VPLA
- UP4: Área de Tutela da Vila Planalto - SPVP e Parque de Uso Múltiplo da Vila Planalto
- UP5: Jardim Zoológico de Brasília - ZOO e Área de Relevante Interesse Ecológico do Santuário de Vida Silvestre do Riacho Fundo - ARIE

Todas as coordenadas aqui descritas estão georreferenciadas ao Sistema Geodésico Brasileiro e encontram-se representadas no Sistema UTM, referenciadas ao **Meridiano Central 45° WGr, Fuso 23**, tendo como o Datum o **SICAD-SIRGAS 2000**.

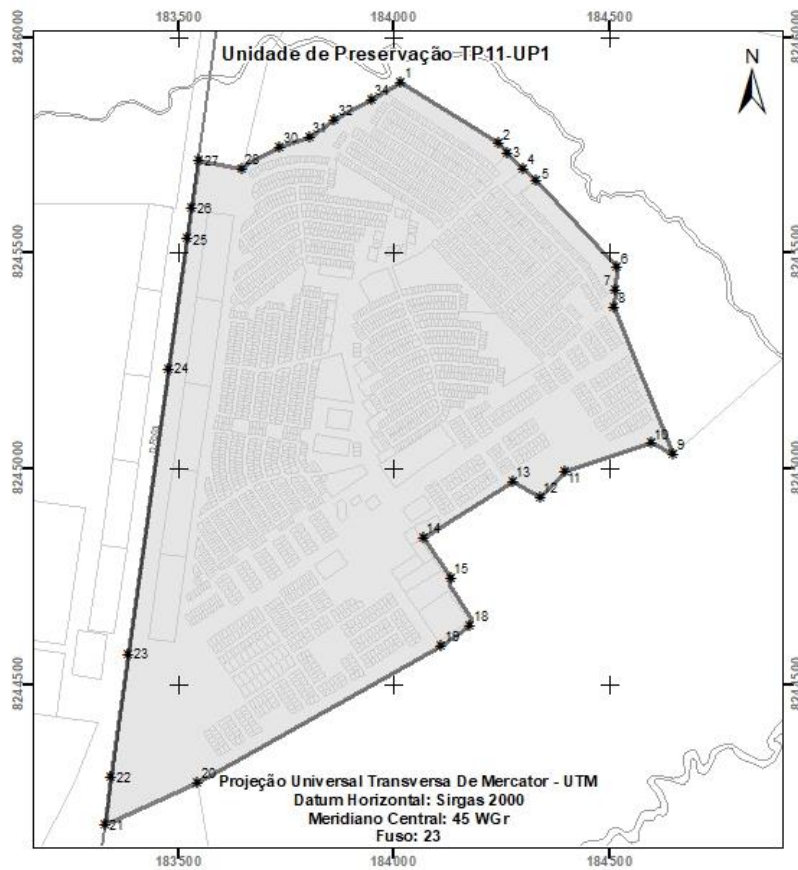
Lista de Coordenadas do Perímetro

- TP11 - UP1: Candangolândia

TP11-UP1		
VÉRTICE	NORTE	ESTE
1	8.245.895,56	184.015,72
2	8.245.754,00	184.241,68
3	8.245.733,52	184.262,36
4	8.245.696,61	184.299,64
5	8.245.667,28	184.328,02
6	8.245.466,92	184.516,45
7	8.245.413,94	184.511,60
8	8.245.376,33	184.509,64
9	8.245.035,66	184.646,62
10	8.245.060,00	184.593,71
11	8.244.996,33	184.393,90
12	8.244.934,15	184.337,02
13	8.244.972,91	184.273,32
14	8.244.843,04	184.066,65
15	8.244.747,46	184.130,78
16	8.244.729,95	184.128,94
17	8.244.654,39	184.179,48

ANEXO VI - Poligonais e Quadro de Coordenadas de Perímetro das UP

18	8.244.637,06	184.175,36
19	8.244.592,03	184.108,82
20	8.244.274,41	183.545,39
21	8.244.176,43	183.329,63
22	8.244.286,28	183.344,92
23	8.244.572,56	183.385,67
24	8.245.233,29	183.479,40
25	8.245.533,60	183.521,07
26	8.245.604,81	183.531,16
27	8.245.713,69	183.546,58
28	8.245.696,90	183.647,30
29	8.245.711,59	183.667,76
30	8.245.746,89	183.735,16
31	8.245.768,36	183.803,01
32	8.245.808,07	183.862,27
33	8.245.829,24	183.896,14
34	8.245.855,12	183.947,41

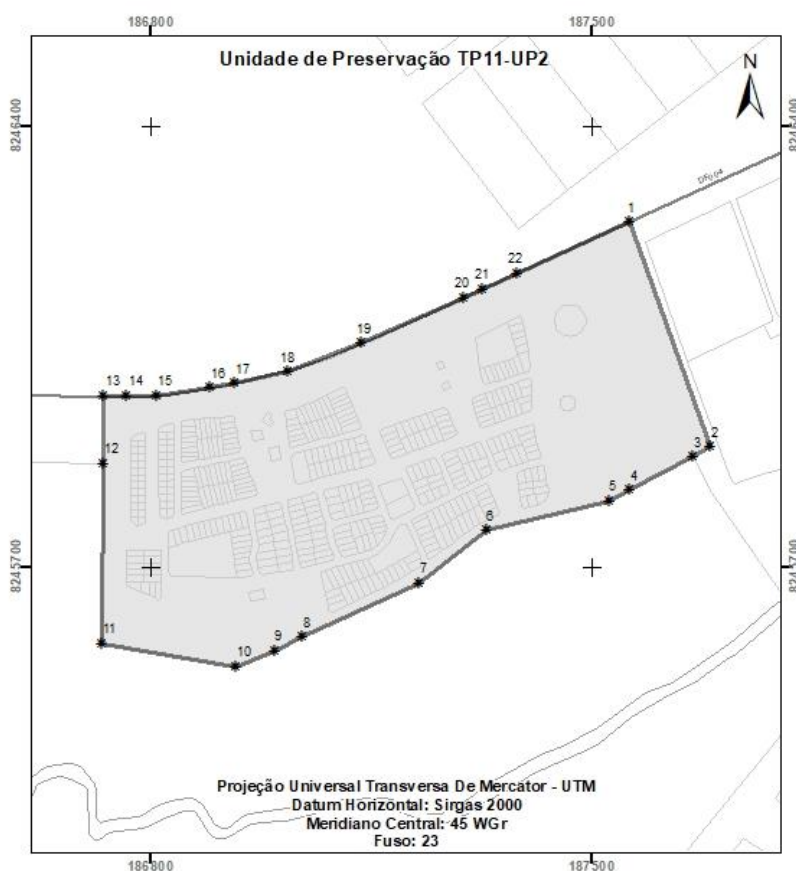


ANEXO VI - Poligonais e Quadro de Coordenadas de Perímetro das UP

- TP11 - UP2: Vila Telebrasil

TP11-UP2		
VÉRTICE	NORTE	ESTE
1	8.246.248,75	187.559,49
2	8.245.891,37	187.686,80
3	8.245.876,38	187.660,26
4	8.245.823,83	187.560,26
5	8.245.805,84	187.526,51
6	8.245.759,25	187.331,87
7	8.245.676,20	187.225,54
8	8.245.590,21	187.041,00
9	8.245.569,04	186.996,02
10	8.245.543,11	186.934,37
11	8.245.580,02	186.723,23
12	8.245.866,17	186.724,82
13	8.245.972,92	186.725,65
14	8.245.972,92	186.762,37
15	8.245.972,92	186.809,90
16	8.245.985,83	186.893,81
17	8.245.991,89	186.933,23
18	8.246.010,85	187.017,03
19	8.246.056,69	187.133,10
20	8.246.128,20	187.296,35
21	8.246.142,24	187.327,00
22	8.246.166,93	187.380,89

ANEXO VI - Poligonais e Quadro de Coordenadas de Perímetro das UP

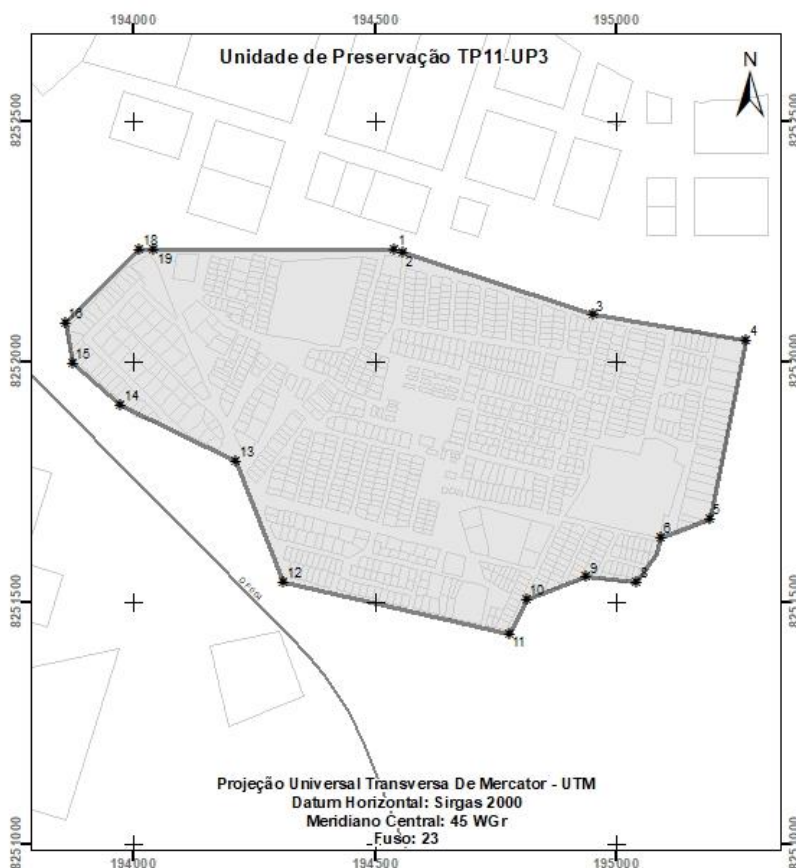


- TP11 - UP3: Vila Planalto – VPLA

TP11-UP3		
VÉRTICE	NORTE	ESTE
1	8.252.233,43	194.539,63
2	8.252.227,68	194.557,01
3	8.252.098,13	194.950,70
4	8.252.047,04	195.269,84
5	8.251.674,18	195.193,59
6	8.251.637,27	195.092,06
7	8.251.604,15	195.082,57
8	8.251.543,08	195.042,23
9	8.251.554,26	194.937,21
10	8.251.507,95	194.814,07
11	8.251.434,50	194.777,69
12	8.251.543,78	194.310,96
13	8.251.794,04	194.211,40

ANEXO VI - Poligonais e Quadro de Coordenadas de Perímetro das UP

14	8.251.910,71	193.972,75
15	8.251.998,88	193.871,81
16	8.252.082,47	193.857,13
17	8.252.235,27	194.011,28
18	8.252.235,27	194.011,29
19	8.252.235,16	194.041,93



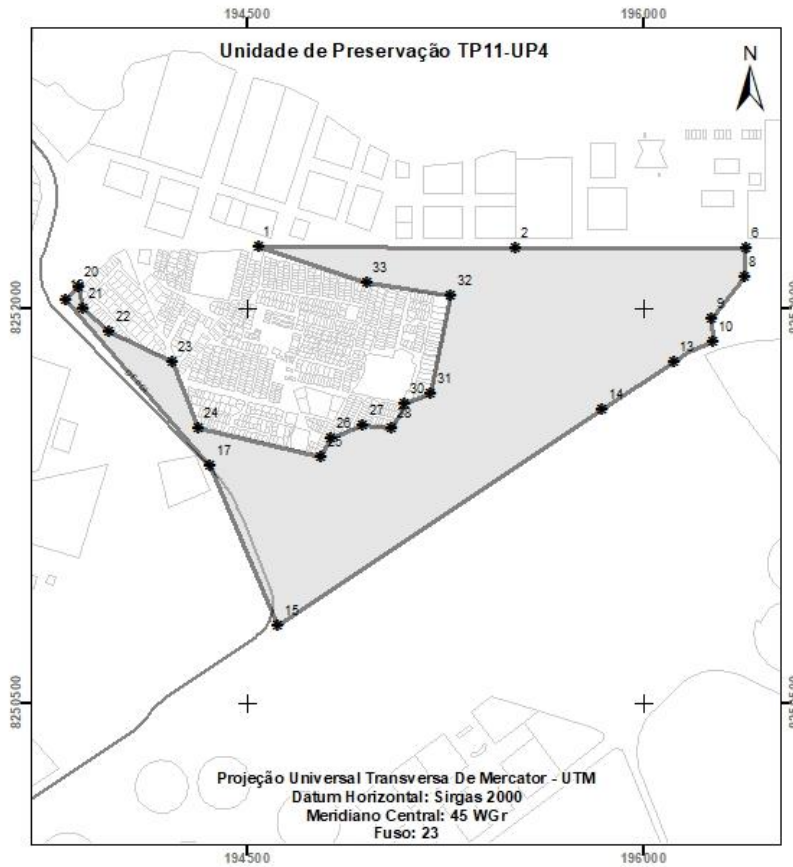
- TP11 - UP4: Área de Tutela da Vila Planalto - SPVP e Parque de Uso Múltiplo da Vila Planalto

TP11-UP4		
VÉRTICE	NORTE	ESTE
1	8.252.233,43	194.539,63
2	8.252.230,03	195.514,46
3	8.252.229,10	195.757,85
4	8.252.227,92	196.112,99
5	8.252.226,52	196.367,71
6	8.252.226,49	196.390,51

ANEXO VI - Poligonais e Quadro de Coordenadas de Perímetro das UP

7	8.252.192,94	196.381,66
8	8.252.118,85	196.381,66
9	8.251.960,10	196.258,89
10	8.251.871,84	196.261,26
11	8.251.871,84	196.261,26
12	8.251.832,55	196.172,03
13	8.251.798,52	196.116,27
14	8.251.615,32	195.844,82
15	8.250.794,96	194.613,45
16	8.250.794,95	194.613,44
17	8.251.403,39	194.355,70
18	8.251.495,48	194.275,39
19	8.252.032,71	193.806,91
20	8.252.082,47	193.857,13
21	8.251.998,88	193.871,81
22	8.251.910,71	193.972,75
23	8.251.794,04	194.211,40
24	8.251.543,78	194.310,96
25	8.251.434,50	194.777,69
26	8.251.507,95	194.814,07
27	8.251.554,26	194.937,21
28	8.251.543,08	195.042,23
29	8.251.604,15	195.082,57
30	8.251.637,27	195.092,06
31	8.251.674,18	195.193,59
32	8.252.047,04	195.269,84
33	8.252.098,13	194.950,70
34	8.252.227,68	194.557,01

ANEXO VI - Poligonais e Quadro de Coordenadas de Perímetro das UP



- TP11 - UP5: Jardim Zoológico de Brasília - ZOO e Área de Relevante Interesse Ecológico do Santuário de Vida Silvestre do Riacho Fundo – ARIE

TP11-UP5		
VÉRTICE	NORTE	ESTE
1	8.245.661,03	187.828,18
Segue pela Orla do Riacho Fundo até o vértice 2		
2	8.245.317,55	185.918,04
3	8.245.294,91	185.912,29
4	8.245.264,88	185.904,95
5	8.245.248,61	185.900,98
6	8.244.823,92	185.794,45
7	8.244.772,32	185.781,75
8	8.244.670,06	185.755,96
9	8.244.536,96	185.723,35
10	8.244.437,55	185.697,40
11	8.244.342,59	185.673,74

ANEXO VI - Poligonais e Quadro de Coordenadas de Perímetro das UP

12	8.244.321,74	185.670,26
13	8.244.297,20	185.665,14
14	8.244.230,93	185.646,64
15	8.244.156,30	185.530,65
16	8.243.909,77	185.171,17
17	8.243.843,42	185.074,43
18	8.243.800,84	185.012,33
19	8.243.566,75	184.671,55
20	8.243.462,37	184.517,16
21	8.243.423,24	184.459,57
22	8.243.273,18	184.238,68
23	8.243.207,57	184.142,12
24	8.243.105,57	183.993,75
25	8.243.054,78	183.919,86
26	8.243.017,87	183.865,49
27	8.242.987,70	183.815,09
28	8.242.970,01	183.786,03
29	8.242.795,34	183.499,13
30	8.242.794,16	183.497,19
31	8.242.750,37	183.419,01
32	8.242.734,63	183.386,86
33	8.242.713,20	183.326,67
34	8.242.701,03	183.277,85
35	8.242.696,40	183.251,66
36	8.242.695,43	183.240,75
37	8.242.694,81	183.233,67
38	8.242.694,41	183.202,05
39	8.242.701,56	183.122,01
40	8.242.993,00	183.162,89
41	8.243.444,91	183.226,39
42	8.243.993,65	183.304,18
43	8.244.176,43	183.329,63
44	8.244.274,41	183.545,39
45	8.244.592,03	184.108,82
46	8.244.637,06	184.175,36
47	8.244.654,39	184.179,48
48	8.244.729,95	184.128,94
49	8.244.747,46	184.130,78
50	8.244.843,04	184.066,65
51	8.244.972,91	184.273,32

ANEXO VI - Poligonais e Quadro de Coordenadas de Perímetro das UP

52	8.244.934,15	184.337,02
53	8.244.996,33	184.393,90
54	8.245.060,00	184.593,71
55	8.245.035,66	184.646,62
56	8.245.376,33	184.509,64
57	8.245.413,94	184.511,60
58	8.245.466,92	184.516,45
59	8.245.667,28	184.328,02
60	8.245.696,61	184.299,64
61	8.245.733,52	184.262,36
62	8.245.754,00	184.241,68
63	8.245.895,56	184.015,72
64	8.245.855,12	183.947,41
65	8.245.829,24	183.896,14
66	8.245.808,07	183.862,27
67	8.245.768,36	183.803,01
68	8.245.746,89	183.735,16
69	8.245.711,59	183.667,76
70	8.245.696,90	183.647,30
71	8.245.713,69	183.546,58
72	8.245.878,68	183.569,95
73	8.246.117,86	183.603,29
74	8.246.415,10	183.645,31
75	8.246.471,85	183.652,77
76	8.246.378,27	183.960,43
77	8.246.300,08	184.221,87
78	8.246.300,08	184.221,88
79	8.246.250,08	184.389,05
80	8.246.239,36	184.416,44
81	8.246.197,30	184.536,03
82	8.246.123,87	184.769,52
83	8.246.073,60	184.938,20
84	8.246.059,05	185.020,22
85	8.246.050,45	185.072,47
86	8.246.034,58	185.395,93
87	8.246.004,15	185.998,12
88	8.246.003,05	186.000,71
89	8.245.995,98	186.183,15
90	8.245.988,73	186.370,32
91	8.245.972,92	186.658,10

ANEXO VI - Poligonais e Quadro de Coordenadas de Perímetro das UP

92	8.245.972,92	186.725,65
93	8.245.866,17	186.724,82
94	8.245.580,02	186.723,23
95	8.245.543,11	186.934,37
96	8.245.569,04	186.996,02
97	8.245.590,21	187.041,00
98	8.245.676,20	187.225,54
99	8.245.759,25	187.331,87
100	8.245.805,84	187.526,51
101	8.245.823,83	187.560,26
102	8.245.876,38	187.660,26
103	8.245.891,37	187.686,80
104	8.245.815,82	187.713,71

